

**Thomas & Nadja Dibke**

Im Grod 1  
CH-6315 Oberägeri

Telefon: 0041 (0)43 4435471 (privat)  
0041 (0)76 5872277 (Natel)  
Email: [touren@sportwagen-tours.com](mailto:touren@sportwagen-tours.com)  
Web: [www.sportwagen-tours.com](http://www.sportwagen-tours.com)  
[www.ECM2018swiss.com](http://www.ECM2018swiss.com)



# **10<sup>th</sup> European Cobra Meeting**

## **Davos / Switzerland**

**21. - 24. June 2018**



### **Highlights**

- ab. 670 km complete (main event 485 km)
- 17 mountain passes complete (main event 12)
- ab. 14'920 highmeter complete (main event 10'690 m)
- Drive with f.e. Flüela (2383m), Stilsferjoch (2758m), Albula (2312m), Splügen (2112m)
- Brunch on the Schatzalp

**10th European Cobra Meeting**  
**21. - 24. Juni 2018**



Hello Cobristis,

A cordial «Grüezi» from your organizer team Nadja & Thomas, we are very pleased to invite you to the 10th European Cobra Meeting. We are proud to have received this anniversary event for Switzerland, which takes place from 21st to 24th June 2018 in Davos. For the Early Birds we start with our program in the late afternoon of the 20th June.

We want to show you what Switzerland stands for, Swiss hospitality, great landscapes and nature as well as great mountain roads and good food. For us Cobristis we focus of course on the landscapes and mountain roads; They also dominate our program. On the 2 main days, we drive almost 485 km over 12 passes and chase our Cobras over 10'690 height meters. There is enough time for the interchange and gasoline talks.

Our starting point Davos, located in the canton of Graubünden, is the highest city in Europe with 1560m and a high-altitude health resort with a long tradition. It is a holiday resort with an international ambience also known as the venue of the "World Economic Forum WEF" and the ice hockey tournament Spengler Cup. Thomas Mann also wrote his novel "Der Zauberberg" after a long-time stay in Davos.

Davos is easily accessible from Zurich by car via the A3 motorway and from the Landquart exit via easy-going country roads. You will also be driving through Klosters situated 13 km before Davos, which is famous for its illustrious guests from the British royal family.

Davos is surrounded by mountains and an ideal starting point for a drive over mountain roads which we will also undertake extensively with the Cobra. We have compiled a varied program for you, where you can enjoy the beautiful mountain world properly. For Friday and Saturday, we also have cobra-free excursions as an alternative in the program

The program highlights are:

Wednesday: Arrival Early Birds, dinner

Thursday: 185 km drive with 3'600 height meters Flüela (2383m), Bernina (2330m) and Julier (2284m)  
Arrival main event, dinner

Friday: Team-Fotoshooting at the start  
245 km drive with 5'140 height meters Flüela (2383m), Stilsferjoch (2758m) and Umbrail (2501m)  
- *cobra free option: visit Monstein brewery*  
Dinner

Saturday: Car presentation, group foto  
240 km drive with 4'970 height meters with Albula (2312m), Maloja (1815m) and Splügen (2112m)  
- *: visit Clavadelalp demonstration cheese dairy*  
Dinner

Sunday: Lunch on the Schatzalp, the „Zauberberg“ of Thomas Mann  
Farewell, Check out, return home

Our goal is to present 100 Cobras and GT40 at this event, please help us with your participation. Certain room categories are only available to a limited extent; the principle is "first-come, first-served".

All participants stay at the Sunstar Hotel \*\*\*\* in nice single or double rooms. The hotel has gym, indoor pool, steam room and saunas, which can be used free of charge. Drinks from the minibar are also free. Wireless LAN is available throughout the hotel. In addition to wellness treatments in the hotel (hotel offer for wellness can be found on our homepage), Davos offers all sorts of possibilities, if your co-driver would like to have a rest day. You can also use the local bus and the cable cars free of charge with the guest card. If you want to stay earlier or longer in Davos than the packages offer, you can directly contact the hotel for this extension. You will of course get the same room rates for this extension days.

We did not make a reservation for lunch and coffee breaks similar to the previous ECMs. On the one hand, it is difficult to find restaurants that have capacity for so many participants. On the other hand, we want you to be able to make your own individual stops. There are plenty of possibilities along the route. In the later roadbook some recommendations are given. Dinner will be held at the hotel.

For further information as well as the booking possibility, please visit the following link:

[www.ECM2018swiss.com](http://www.ECM2018swiss.com)

Registration ends on 28.02.2018!

We look forward to a lot of shows and great days with you.

Your organizer team

Nadja & Thomas



**Description event:**

The early birds will travel to Davos on June 20th and register at the hotel between 4 and 6pm to receive their rooms. We start at 7 pm with an aperitif and a greeting of the participants and enjoy afterwards a fine dinner from the hotel.

On Thursday morning we will start our first tour in the mountains around Davos. To warm up, there is a round of 185 km and about 3'600 heights, which must be overcome. First we start at the campsite of Davos towards the Flüelapass (2383m), which connects Davos in the Landwasser Valley with the village Susch in the Unterengadin. The 26 km long, well developed pass road leads through a unique alpine landscape. The maximum gradient of the road is 12%, the pass is at 2'383 m. The Flüela Hospiz is located next to a small lake-eye, between the Schwarzhorn (3147 m) and Weisshorn (2653 m). Here, a first coffee can be taken, in any case, a photo stop should be done here. A few kilometers to Zernez we branch off into the duty free area of Livigno (cheap fuel, shopping?) and take the Passo del Gallo (1815m). We pass Livigno and we are on Italian ground. Via the Forcola di Livigno (2310m) we come across the Passo del Bernina (2330m), located in the Oberengadin. It is considered to be one of the most beautiful Swiss alpine passes and connects the Bündnerland in Switzerland with the Italian Veltlin. If we're lucky, we'll see the Berninabahn, which follows the road on the west side. The pass of the Berninapass is a few meters above and about 400 m east of the Ospizio Bernina or the large parking lot. Here are several small natural lakes as well as the large lake Lago Bianco. Together with the peaks of the Piz Bernina, Piz Morderatsch and Piz Chalchagn with their glaciers, they form a magnificent panorama. We reach the high point of St. Moritz and pass this ski resort, which definitely offers a stop. In Silvaplana we branch off to the Julierpass (2284m). The scenic, very attractive, well developed and easy-to-drive route crosses the steeper with 7 km long southern ramp however only scarcely 500 m height difference. Then continue on the approx. 34 km long north ramp 1433 m altitude difference in several steps down to Tiefencastel. There we branch right back to Davos. In the meantime the first of the other participants will have arrived at the hotel. With an aperitif and the welcome we start the main event of the ECM 2018. The kitchen will spoil us with a Swiss dinner.

Friday will spoil us with a great track with 245 km and 5'720 height difference, which offers several highlights. The data refer to without the later option Passo Torri di Fraele, which is only 30 km more but 680 height meters more fun. At the start of the stage is a photographer who shoots photos from each team. We take again the Flüelapass (2383m), which is always a pleasure and turn in Zernez direction St. Moritz. After Semadan we turn south and take the Passo del Bernina (2330m), which is located in the Oberengadin as well as the Forcola di Livigno (2310m) to reach the customs area of Livigno. This part of the route is similar to a part of the previous day but driven in the opposite direction. In this region it is advisable to fill the tank with cheaper fuel. The Foscagno Pass (2291m) takes us towards Bormio; Worth a visit is the view from the pass to the east in Val Viola. If you feel good and your Cobra has no thermal problems, a great option is now available, the Passo Torri di Fraele (1941m). The Valdidentro road, which branches off from Val Viola to the north, is now asphalted over Passo Torri di Fraele to the Lago di Cancano and San Giacomo lakes. Impressive is the southern ramp, which races over 17 turns on the mountain flank. The road is difficult and it is a nightmare in wet conditions or darkness. This historic street was once called "salt- & wine street" and connects the Valtellina with Switzerland. Above we have to turn again and pay attention to the one or the other cobra on the road. Just before Bormio (possible coffee stop), we branch off to another highlight, the Stilfser Joch (2758m). The Stilfser Joch, named after the northeastern part of Stelvio, is Italy's highest road pass and the second highest road in the Alps after the Col de l'Iseran, connecting Bormio to Lombardy with Prato allo Stelvio South Tyrol (NO). The route, which is often referred to as the "queen of all pass roads",





covers an altitude difference of about 1900 m on about 30 km and is probably the most impressive mountain road in the Alps, both from the landscape and from the route guidance. With a total of 34 turns on the southern ramp, the road is a guarantor for driving fun, please be careful with the single-tracked tunnels, which come in the ascent. At the pass, we turn and branch to the Umbrail Pass (2501m), which descends to Sta. Maria to the Münstertal. We return to Davos via the well-running Ofenpass (2149m) and the Flüelapass (2383m). After returning, relax in the pool and steam bath before we end the evening with a fine dinner.

As a cobra-free alternative for the daytime, we offer a visit to the Monstein brewery. The highest brewery in Switzerland and the first demonstration brewery in the canton of Grisons is in Monstein. It is housed in the former village dairy, a building that was erected 100 years ago. BierVision Monstein AG uses crystal clear spring water, Swiss hops and aromatic malt to brew Monstein beer specialities in accordance with a richly traditional recipe. Monstein is a picturesque hamlet located 1625 metres above sea level. The typical Walser houses and stilts lend the village with its two churches and two guest houses an unforgettable charm.

On Saturday, we will present a short vehicle presentation at Jakobshorn parking lot, a 5-minute drive from the hotel. Here the group photos can be shot. After that the 8-cylinders sound again. A round with 240 km as well as 4'970 heights are planned. From Davos we head south to the Albulapass (2312m). The road across the Albula connects Thusis in the Hinterrhein Valley with La Punt in the Engadine. The narrow track is only a little busy and enjoys great popularity among motorcyclists due to the magnificent high-alpine landscape in the crest region as well as the varied routes. Once up, the view opens onto a small high plateau with a small lake. The hospice is well equipped and the small souvenir shop next door invites you to browse. A longer break is worthwhile especially if you have a remote glass. In the summer, marmots and several alpine creatures can be easily observed from the hospice. The pass is crossed at an altitude of approximately 1800 m from the 5865 m long Albatian tunnel of the Rhaetian Railway, which runs parallel to the road in the lower part of the northwest ramp before it disappears in the tunnel at Preda. We turn right and drive via Samedan and pass St. Moritz to Malojapass (1815m). The Malojapass, the Italian Passo del Maloggia and the Romanesque Pass da Malögia, begins in Silvaplana. The total 43 km long pass ends in the village Chiavenna at 325 m asl. The Maloja is a very special pass, he actually has only one side. From Silvaplana, the road follows the Silvaplana and the Sils lake to the pass of Maloja at 1'815 m asl. Immediately behind the village, at the end of the long Engadina plain, actually the effective pass begins. Having arrived at Casaccia, the road, with a slope of about 11%, winds beautifully through the beautiful valley to the border of the country and then ends in Chiavenna. After Chiavenna we drive over Splügenpass (2112m). The Splügen Pass was already used in Roman times, on the Italian side the old Roman road is still to be seen. There is a lot of fun for the cobra drivers on the Swiss side! On the Italian side, the narrow road crosses a narrow vertical rock wall. From Splügen we take the old San Bernadino street. Between Andeer and Thusis, you cross a narrow canyon known as Via Mala ("Bad Road") since the 13th century. The Hinterrhein has cut itself up to 600 m deep into the rock here. As impressive is the course of the road - all the beauty can only be discovered by a visit to the touristic cliff. A quick stop, if only for a few photos, is worthwhile. Via Tiefencastel leads us back to Davos. Before dinner we make a first farewell and brief presentation of the ECM 2019.

As a cobra-free alternative for the daytime, we offer a visit to Clavadelalp demonstration cheese dairy. The Clavadelalp demonstration cheese dairy is situated at 2,028 metres above sea level and offers guests a stunning view of the alpine panorama. The demonstration cheese dairy can either be reached by taking the Jakobshorn cable car to Jschalp, followed by a 45-minute march on foot, or with the post bus to Clavadel followed by a one-hour walk, or on one of the many alternative marked footpaths from the valley. The demonstration starts from 10:30 - 11:45 h.



## ECM 2018

On Sunday we walk to the valley station of the Schatzalpbahn. The cable railway takes us to the modern art nouveau hotel Schatzalp, built between 1898 and 1900 by the Zurich architects Otto Pfleghard & Max Haefeli and opened on 21 December 1900. The Schatzalp was designed as a luxury sanatorium and was the most advanced sanatorium in the region. Here Thomas Mann collected inspiration and content for his novel "The Magic Mountain". At lunch we enjoy the view over the valley. After lunch is the farewell of the participants. If your looking for more fun we recommend to use against a small extra charge the 500-meter-long summer toboggan run for the way down to Davos.



## Preliminary program!

**Program:**

| Start     | Track / program   | Track  | Highmeter | No. Passes |
|-----------|---|--------|-----------|------------|
| Wednesday | Checkin Early Birds, dinner   |        |           |            |
| Thursday  | Flüelapass (2383m), Passo del Gallo (1815m), Forcola di Livigno (2310m), Passo del Bernina (2330m), Julierpass (2284m)<br><br>Arrival main event, dinner  | 185 km | 3'600 m   | 5          |
| Friday    | Team foto shooting at the start, Flüelapass (2383m), Passo del Bernina (2330m), Forcola di Livigno (2310m), Passo d'Eira (2208m), Foscagnopass (2291m), Stilsferjoch (2758m), Umbrailpass (2501m), Ofenpass (2149m), Flüelapass (2383m)   | 245 km | 5'720 m   | 9          |
| Saturday  | <i>cobra free option - visit Monstein brewery</i><br>Dinner in the hotel<br>Car presentation, group foto, Albulapass (2312m), Malojapass (1815m), Splügenpass (2112m)   | 240 km | 4'970 m   | 3          |
| Sunday    | <i>cobra free option: visit Clavadeleralp demonstration cheese dairy</i><br>Dinner in the hotel, announcement ECM 2019; farewell part 1<br>Lunch on the Schatzalp, the „Zauberberg“ of Thomas Mann<br>Farewell farewell part 2, Check out, return home<br><i>Dinner optional Pizzeria da Elio</i> |        |           |            |

**Note:** *The program and route may vary!*

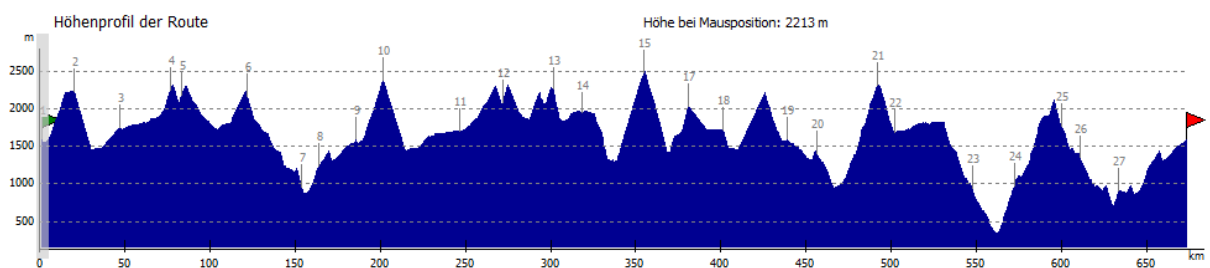
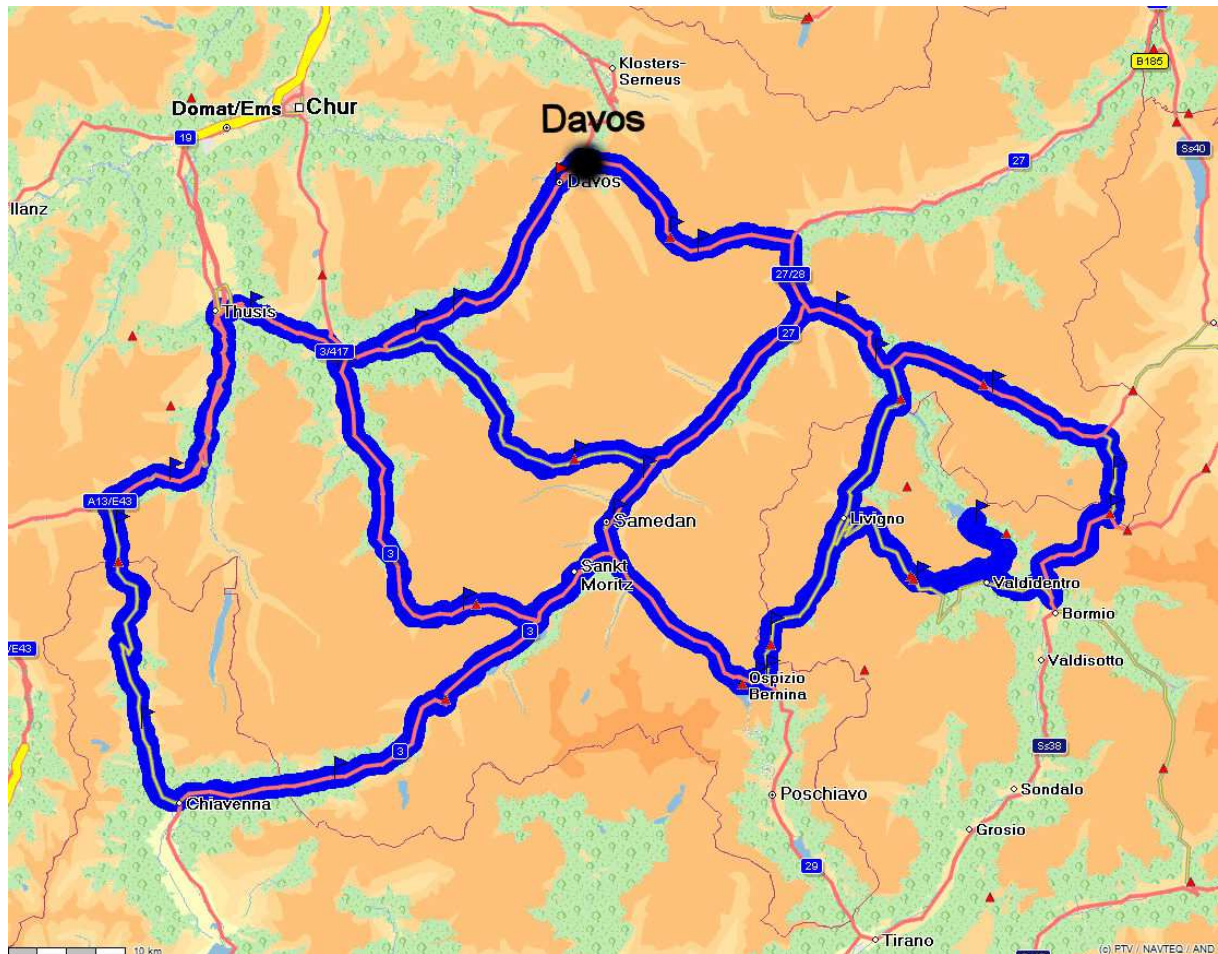
**Speed limits Switzerland:**

|                       |                        |          |
|-----------------------|------------------------|----------|
| inside build-up areas | Outside build-up areas | Highway  |
| 50 km/h               | 80 km/h                | 120 km/h |

**Please keep to the speed limits, the penalties are draconically also for unnecessarily caused noise.**



Total route:





## Wednesday, 20. June 2018 (Early Birds)

| Start | Program | Target | Distance |
|-------|---------|--------|----------|
|       |         | Davos  |          |

### Schedule

|             |  |
|-------------|--|
| 16.00-18.00 | Check in and registration at the hotel |
| 18.30       | Welcome in the lobby                   |
| 19.00       | Dinner at the hotel                    |

## Thursday, 21. June 2018 (Early Birds, Start main event in the afternoon) – 3'600 height meters

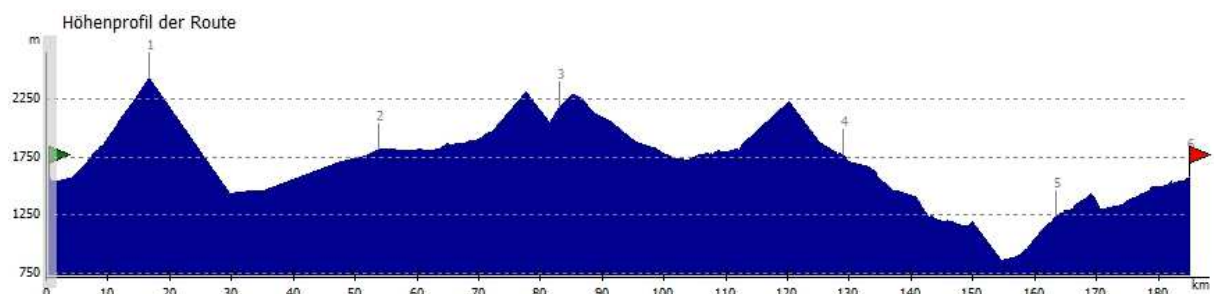
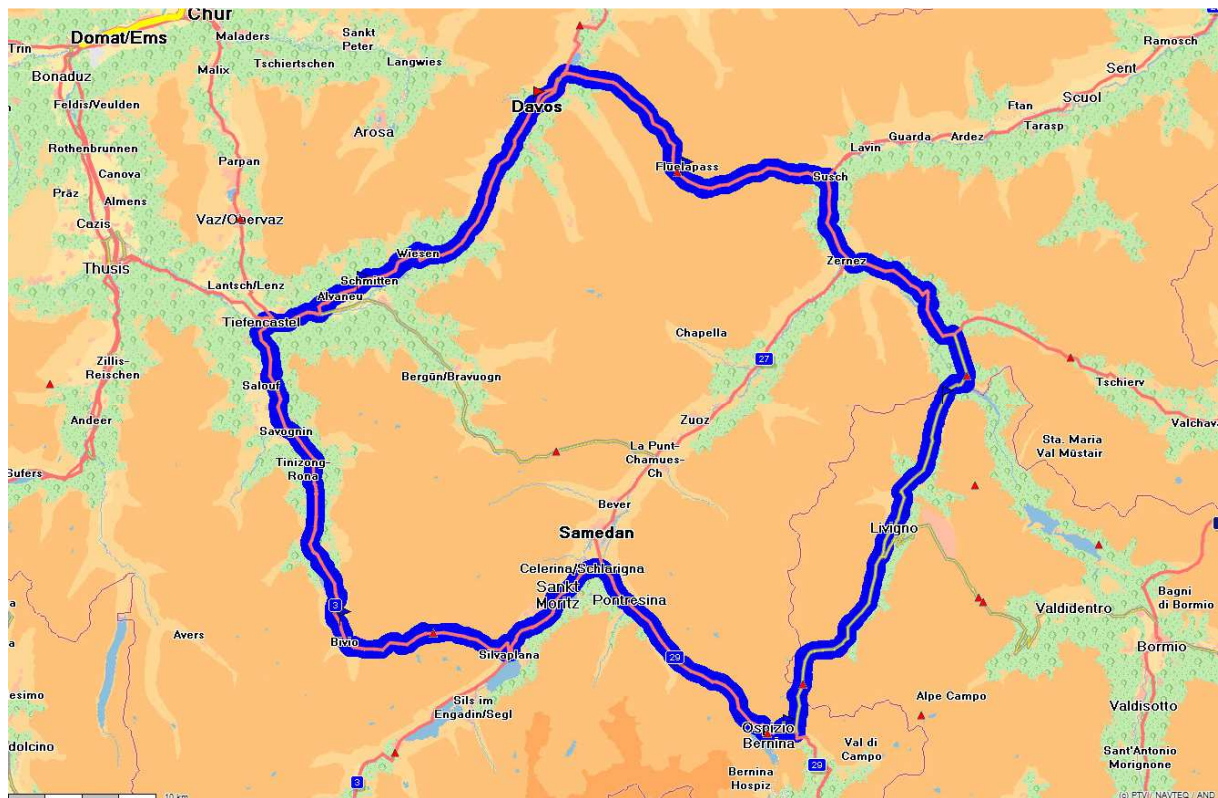
| Start | Program   | Target | Distance |
|-------|---|--------|----------|
| Davos | Flüelapass (2383m), Passo del Gallo (1815m), Forcola di Livigno (2310m), Passo del Bernina (2330m), Julierpass (2284m)<br>Dinner in the hotel | Davos  | 185 km   |

### Schedule

|             |  |
|-------------|--|
| 08.30       | Breakfast  |
| 10.00       | Departure Drive  |
| 16.00-18.00 | Check in and registration at the hotel   |
| 18.30       | Welcome apero in the lobby or in dry weather conditions in front of the hotel entrance |
| 19.00 -     | Dinner at the hotel  |

We have to pass the Munt-la-Schera-Tunnel to Livigno (16 CHF fee). Cheaper fuel in Livigno (Duty-free-area)

### Planned route:



**Restaurant recommendations:**

**Albergo Ospizio Bernina (1)**

Hotel u. Restaurant

7710 Ospizio Bernina

Tel.: 0041 81 844 03 03

[www.bernina-hospiz.ch](http://www.bernina-hospiz.ch)

[info@bernina-hospiz.ch](mailto:info@bernina-hospiz.ch)

Style: rustic, good middle class, large parking

**Gasthaus & Hotel Berninahaus (2)**

Bernina Suot 3

CH-7504 Pontresina

Telefon +41(0)81 842 62 00

[info@berninahaus.ch](mailto:info@berninahaus.ch)

[www.berninahaus.ch](http://www.berninahaus.ch)

Style: rustic, good middle class, large parking

**Hotel Station Pontresina (3)**

Cuntschett 2

7504 Pontresina

Tel. +41 81 838 80 00

[www.station-pontresina.ch/](http://www.station-pontresina.ch/)

[stay@station-pontresina.ch](mailto:stay@station-pontresina.ch)

Style: rustic, pizza, large parking lot

**Restaurant Gondolezza (4)**

Via Maistra 215

7504 Pontresina

Tel. +41 81 839 36 36

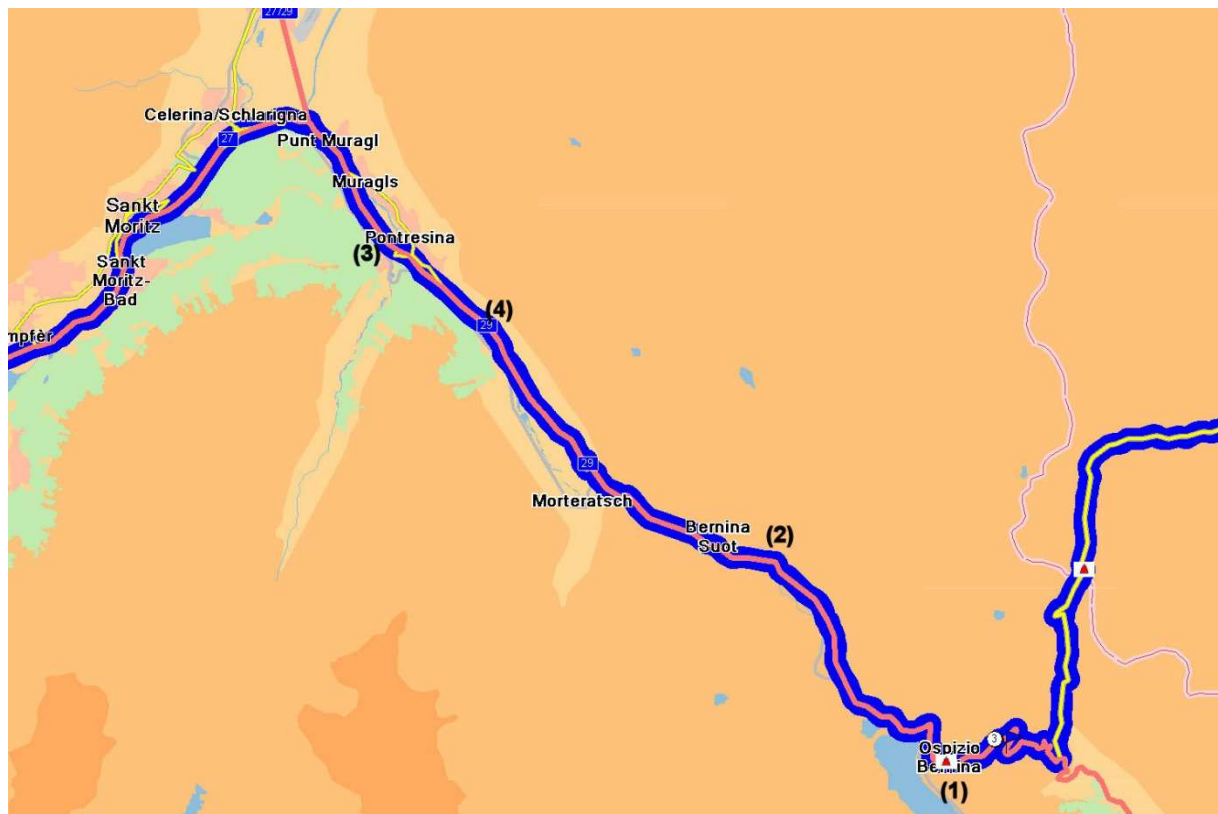
[info@hotelwalther.ch](mailto:info@hotelwalther.ch)

[www.hotelwalther.ch/](http://www.hotelwalther.ch/)

Style: rustic, fondue and raclette, large car park







**Friday, 22. June 2018 – 5'720 height meters**

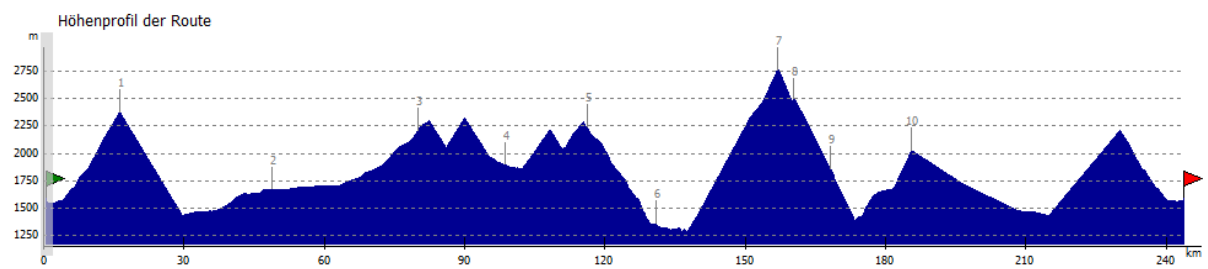
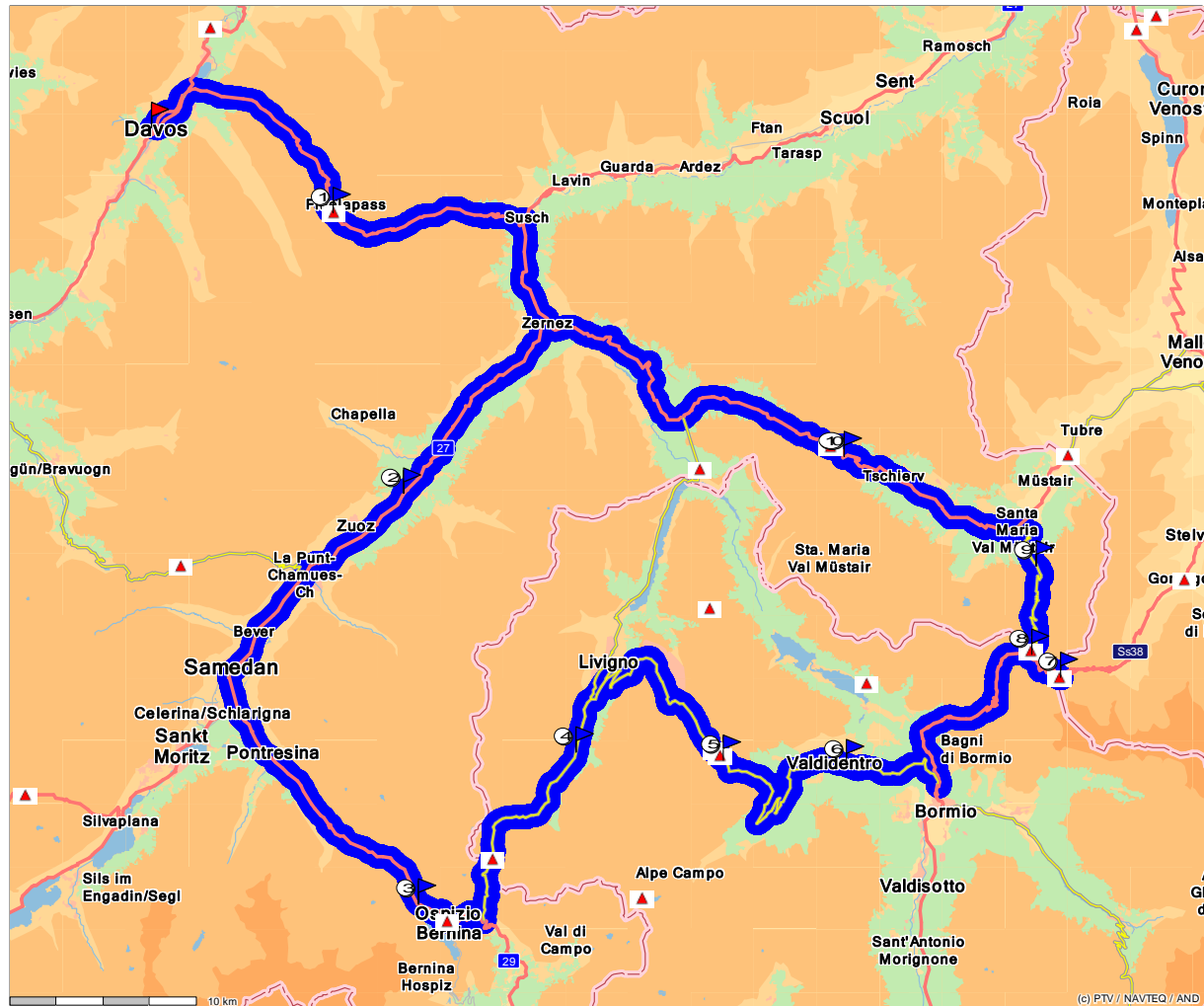
| Start | Programm   | Ziel  | Distance |
|-------|--|-------|----------|
| Davos | Team foto shooting at the start,<br>Flüelapass (2383m), Passo del Bernina (2330m), Forcola di<br>Livigno (2310m), Passo d'Eira (2208m), Foscagnopass<br>(2291m), Stilsferjoch (2758m), Umbrailpass (2501m),<br>Ofenpass (2149m), Flüelapass (2383m)<br><br><i>cobra free option - visit Monstein brewery</i> | Davos | 245 km   |

**Schedule**

|       |   |
|-------|---|
| 08.00 | Breakfast   |
| 09.00 | Start drive   |
| 13.00 | <i>Departure cobra free option - visit Monstein brewery</i> |
| 16.45 | <i>Arrival cobra free option</i>                            |
| 17.00 | <i>Arrival drive</i>  |
| 19.00 | Dinner in hotel   |

Cheaper fuel in Livigno (Duty-free-area)

## Planned route:





## Option 1: Passo Torri di Fraele (1941m), Passo del Bernina (2330m) – 6'400 height meters

Davos Flüelapass (2383m), Passo del Bernina (2330m), Forcola di Livigno (2310m), Passo d'Eira (2208m), Foscagnopass (2291m), Passo Torri di Fraele (1941m), Stilfserjoch (2758m), Umbrailpass (2501m), Ofenpass (2149m), Flüelapass (2383m) Davos 275 km

Cheaper fuel in Livigno (Duty-free-area)

Planned route with option



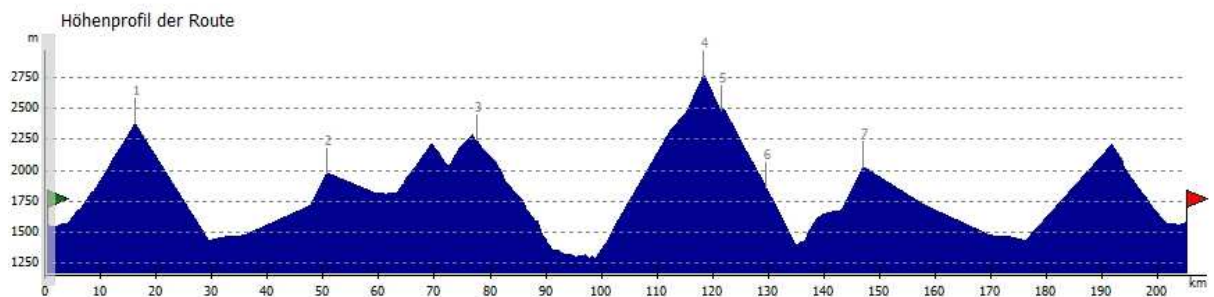
To take the option «Torri di Fraele» turn left at the sign «Torri di Fraele» in the village of Valdidentro / Pecè and follow over 17 harpins the signs «Torri di Fraele / Lago di San Giacomo» until you reach the top at the tower. After 500m, the road goes into a sanded road, which is also easy to drive by sports car, after 500m to the left hotel Villa Valania and 1000m along the beautiful Lago di San Giacomo, a large car park at the Rifugio. There is a lunch possibility at both restaurants.

## Option 2: shortest distance – 5'140 height meters

|       |   |       |        |
|-------|---|-------|--------|
| Davos | Drive Flüelapass (2383m), Passo del Gallo (1815m),<br>Passo d'Eira (2208m), Foscagnopass (2291m),<br>Stilfserjoch (2758m), Umbrailpass (2501m), Ofenpass<br>(2149m), Flüelapass (2383m) | Davos | 210 km |
|-------|---|-------|--------|

We have to pass the Munt-la-Schera-Tunnel to Livigno (16 CHF fee). Cheaper fuel in Livigno (Duty-free-area)

Planned route with option 2

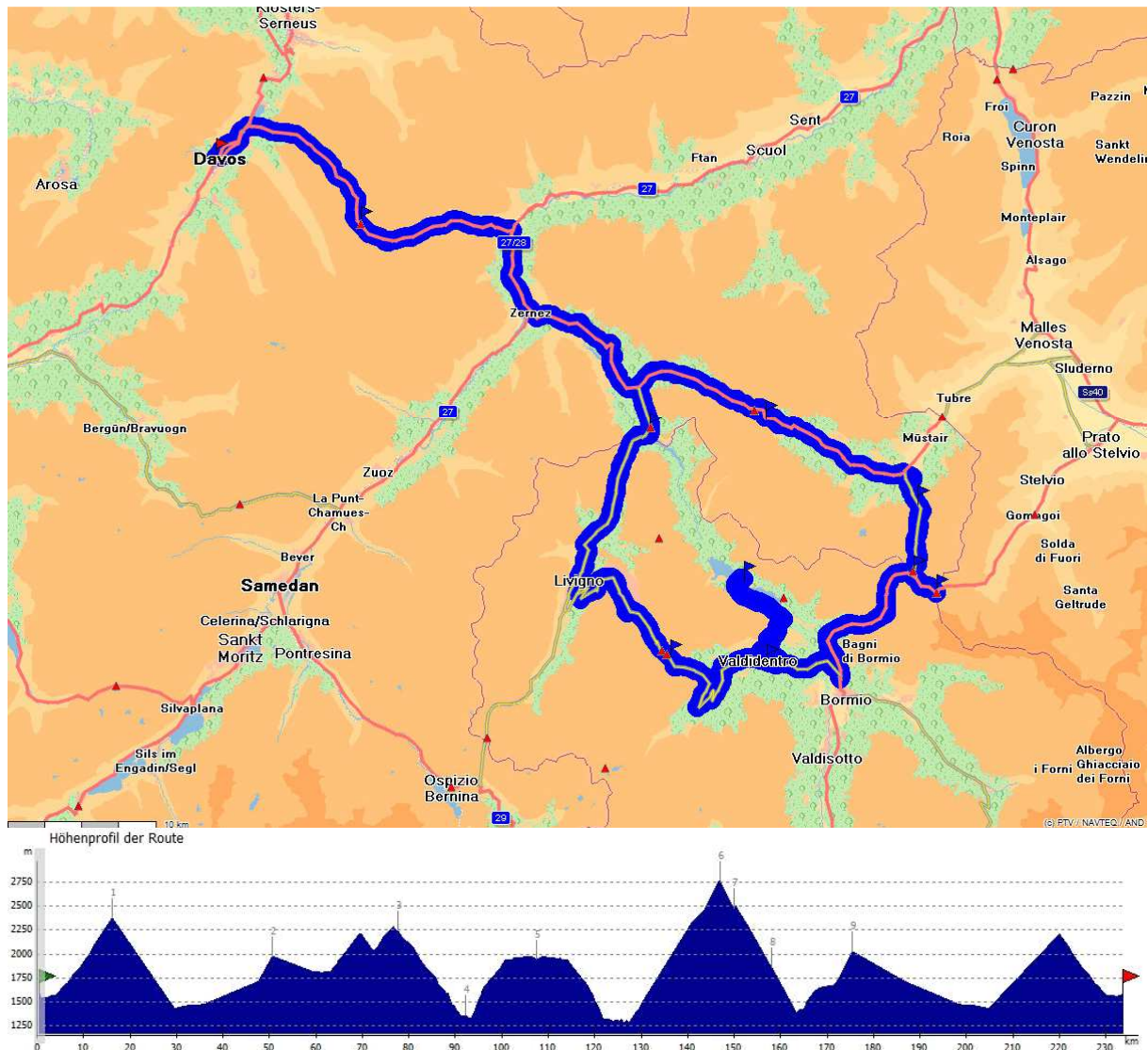


### Option 3: Passo Torri di Fraele (1941m) – 5'820 height meters

|       |  |       |        |
|-------|--|-------|--------|
| Davos | Flüelapass (2383m), Munt-la-Schera-Tunnel, Passo del Gallo (1815m), Passo d'Eira (2208m), Foscagnopass (2291m), Passo Torri di Fraele (1941m), Stilsferjoch (2758m), Umbrailpass (2501m), Ofenpass (2149m), Flüelapass (2383m) | Davos | 235 km |
|-------|--|-------|--------|

We have to pass the Munt-la-Schera-Tunnel to Livigno (16 CHF fee). Cheaper fuel in Livigno (Duty-free-area)

Planned route with option 3



To take the option «Torri di Fraele» turn left at the sign «Torri di Fraele» in the village of Valdidentro / Pecè and follow over 17 harpins the signs «Torri di Fraele / Lago di San Giacomo» until you reach the top at the tower. After 500m, the road goes into a sanded road, which is also easy to drive by sports car, after 500m to the left hotel Villa Valania and 1000m along the beautiful Lago di San Giacomo, a large car park at the Rifugio. There is a lunch possibility at both restaurants.



### Restaurant recommendations:

#### Hotel Interlpen (1)

S.S. 301 Passo Foscagno -Livigno

I-23038 Livigno (SO)

Tel.:+39 0342979068

info@hotelinterlpen.it

[www.hotelinterlpen.it/](http://www.hotelinterlpen.it/)

Style: solid, large parking

#### Hotel Miravalle (2)

P.zza S. Abbondio, 3

I-23038 Semogo Valdidentro (SO)

Tel. +39 0342 985264

info@hotel-miravalle.com

[www.hotel-miravalle.org](http://www.hotel-miravalle.org)

Style: solid, large parking



#### Villa Valania & Rifugio (3) (4)

Torri di Fraele/ Lago di San Giacomo

Stil: rustikal, grosser Parkplatz



#### Albergo Folgore (5)

Tibet

Rifugio Garibaldi

Stilfserjoch

Stil: rustikal, grosser Parkplatz



**Cobra free option - visit Monstein brewery:**

BierVision Monstein AG: last beerstop before heaven!

The highest brewery in Switzerland and the first demonstration brewery in the canton of Grisons is in Monstein. It is housed in the former village dairy, a building that was erected 100 years ago. BierVision Monstein AG uses crystal clear spring water, Swiss hops and aromatic malt to brew Monstein beer specialities in accordance with a richly traditional recipe. Monstein is a picturesque hamlet located 1625 metres above sea level. The typical Walser houses and stilts lend the village with its two churches and two guest houses an unforgettable charm.



Arrangement: Brewery sighting with beer ABC. You will experience exciting and funny things about the beer production, tasting ingredients and monsteiner beers à discretion. Duration 1.5 hours. Costs: 20 CHF/person

BierVision Monstein AG  
Brauerei  
Hauptstrasse 36  
7278 Davos Monstein  
Tel. +41 81 420 30 60  
<http://www.monsteiner.ch>

How to get there:

Bus No. 1 departing 13:10 from Davos Platz, Postplatz to Davos Glaris (Ortolf), Arrival 13:23  
take Bus No.10 from Davos Glaris, Ortolfi at 13:31 to Davos Monstein Dorf, Arrival 13:42

And back:

16:18 departure No.10 from Davos Monstein Dorf to Davos Glaris, Ortolfi arrival 16:26  
Take Bus No. 1 departing 16:34 Davos Glaris (Ortolf) to Davos Platz, Postplatz arrival 16: 46

If we have enough participants we can also organize a private bus transfer

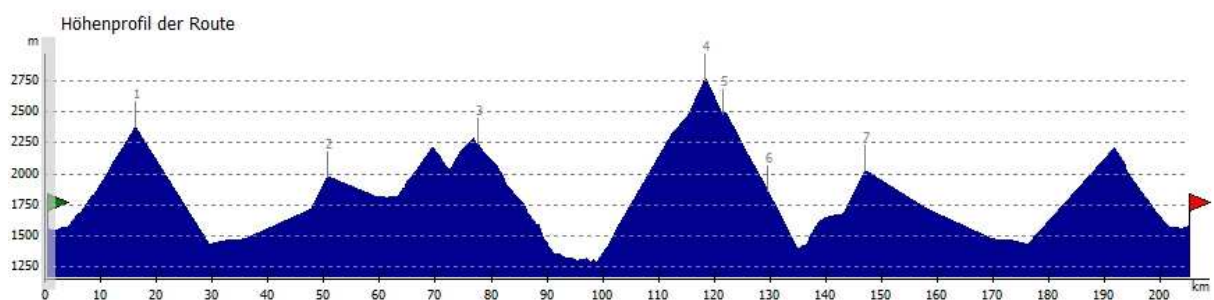
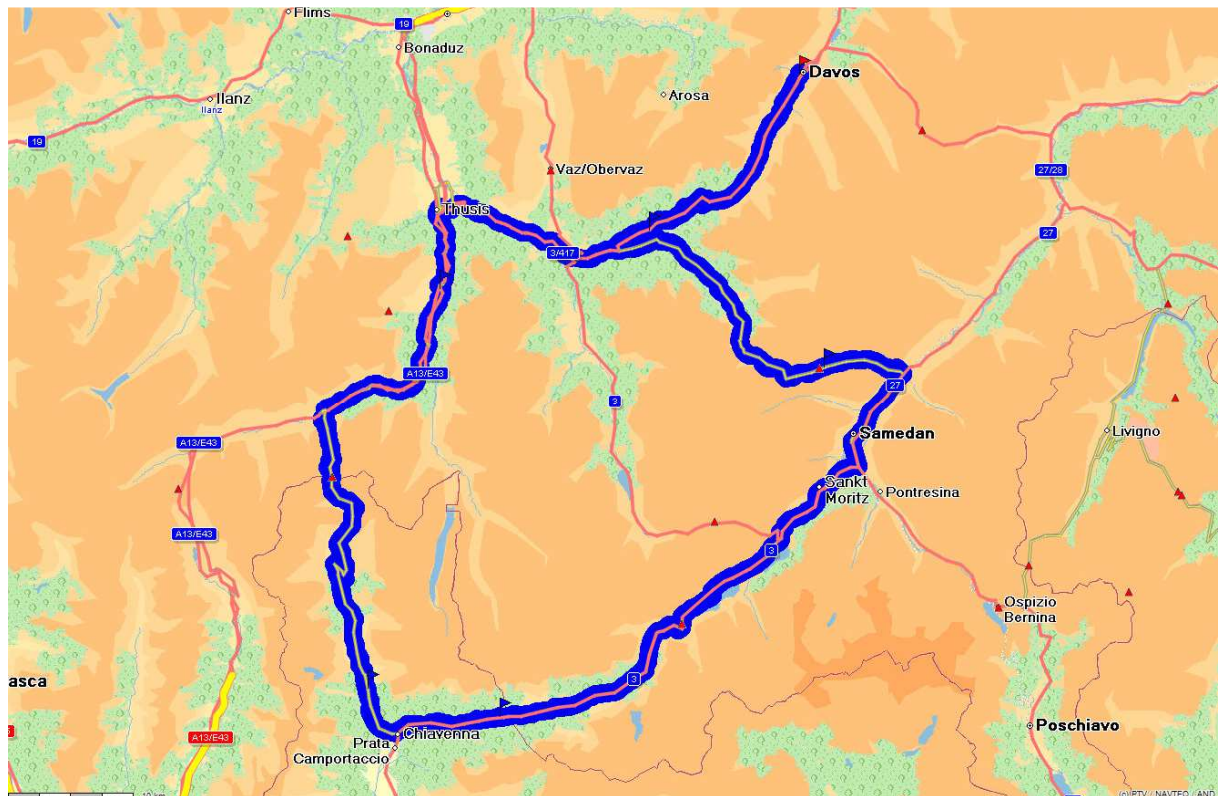
## Saturday, 23. June 2018 – 4'970 height meters

| Start | Programm  | Ziel  | Entfernung |
|-------|---|-------|------------|
| Davos | Car Presentation,<br>Albulapass (2312m), Malojapass (1815m),<br>Splügenpass (2112m)<br>Dinner in the hotel, announcement ECM 2019; farewell<br>part 1 | Davos | 240 km     |

### Schedule

|       |  |
|-------|--|
| 08.00 | Breakfast  |
| 09.00 | Car Presentation at Jakobshorn parking lot, Group foto shooting                                |
| 10.00 | Start Drive  |
| 08.50 | - cobra free option: visit Clavadeleralp demonstration cheese<br>dairy, station Jakobshornbahn |
| 17.00 | Return   |
| 19.00 | Dinner in the hotel, announcement ECM 2019; farewell part 1                                    |

### Planned route:





**Option: shorter route – 3'110 4'970 height meters**

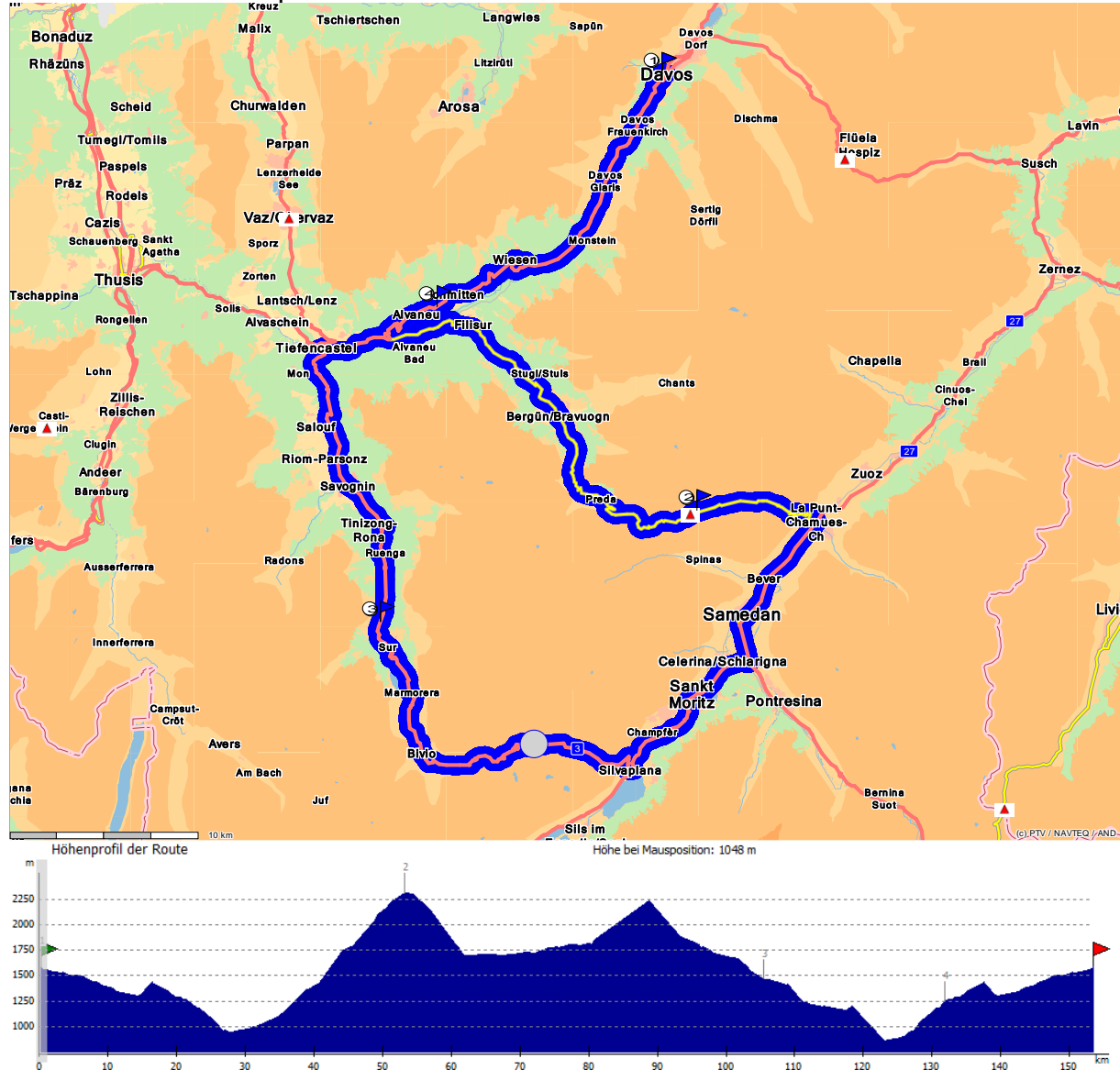
Davos

Albulapass (2312m), Julierpass (2284m)

Davos

155 km

Planned route with option:



Since we can not say exactly on Saturday how long it will take until all cobras are right positioned at the group photo and the right picture is in the "box", this route offers the possibility for a short cut at short notice.

We follow at the beginning the main route and turn right in Silvaplana to the Julier. The path leads us to Tiefenkastr and from there back to Davos, where we drive 85km less than the main route.

### Restaurant recommendations:

#### Crotto Ghiggi (1)

Via Nazionale 31

I-23029 Villa di Chiavenna,

+39 0343 40032

<http://crottoghiggi.it/>

Style: rustic, large parking lot

#### Longhin Maloja (2)

Hauptstrasse 40A

CH-7516 Maloja,

+41 81 824 31 31

[www.longhin.ch/](http://www.longhin.ch/)

Style: solid, large parking



#### Ristorante Murtarol (3)

Hauptstrasse 3

CH-7517 Plaun da Lej

[www.plaundalej.ch](http://www.plaundalej.ch)

+41 81 826 53 50

Style: solid, large parking



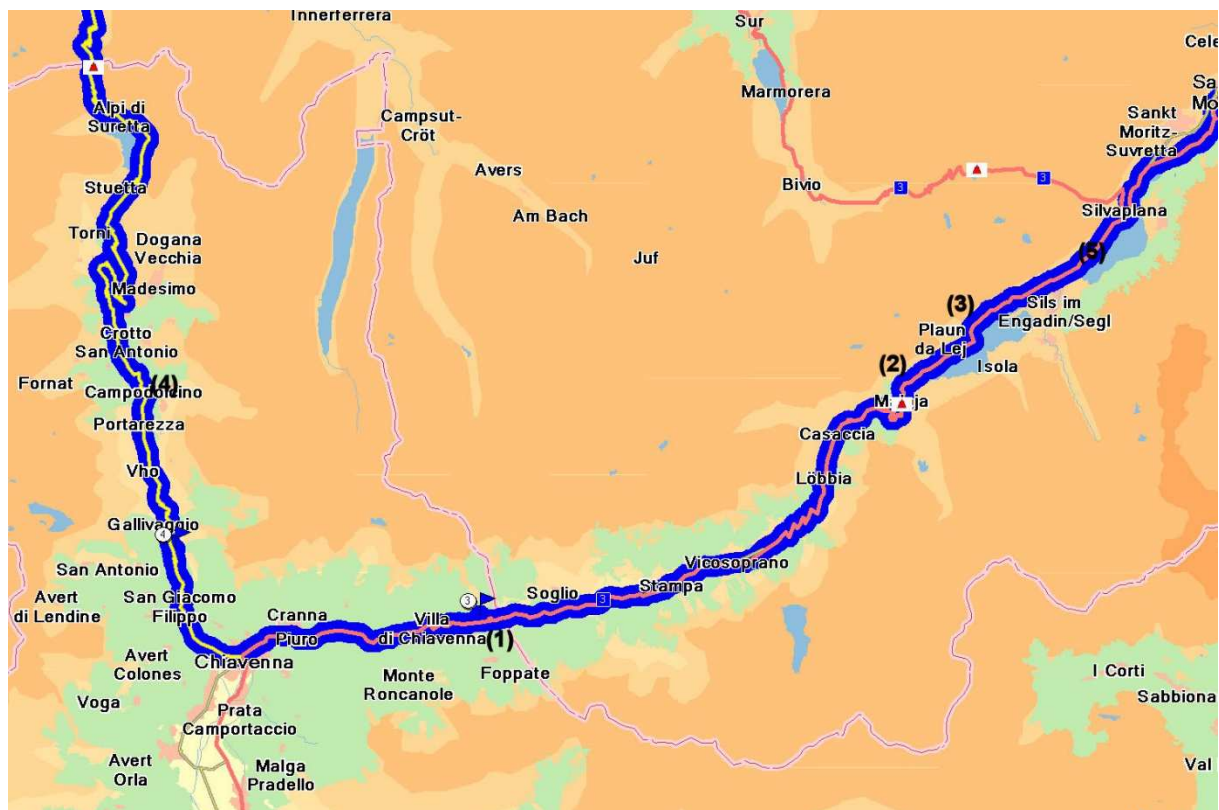
#### Trattoria Due Spade (4)

Via Statale Tini, 54

23021 Campodolcino, Italien

+39 0343 50158

Style: rustic, large parking lot



### Restaurant recommendations:

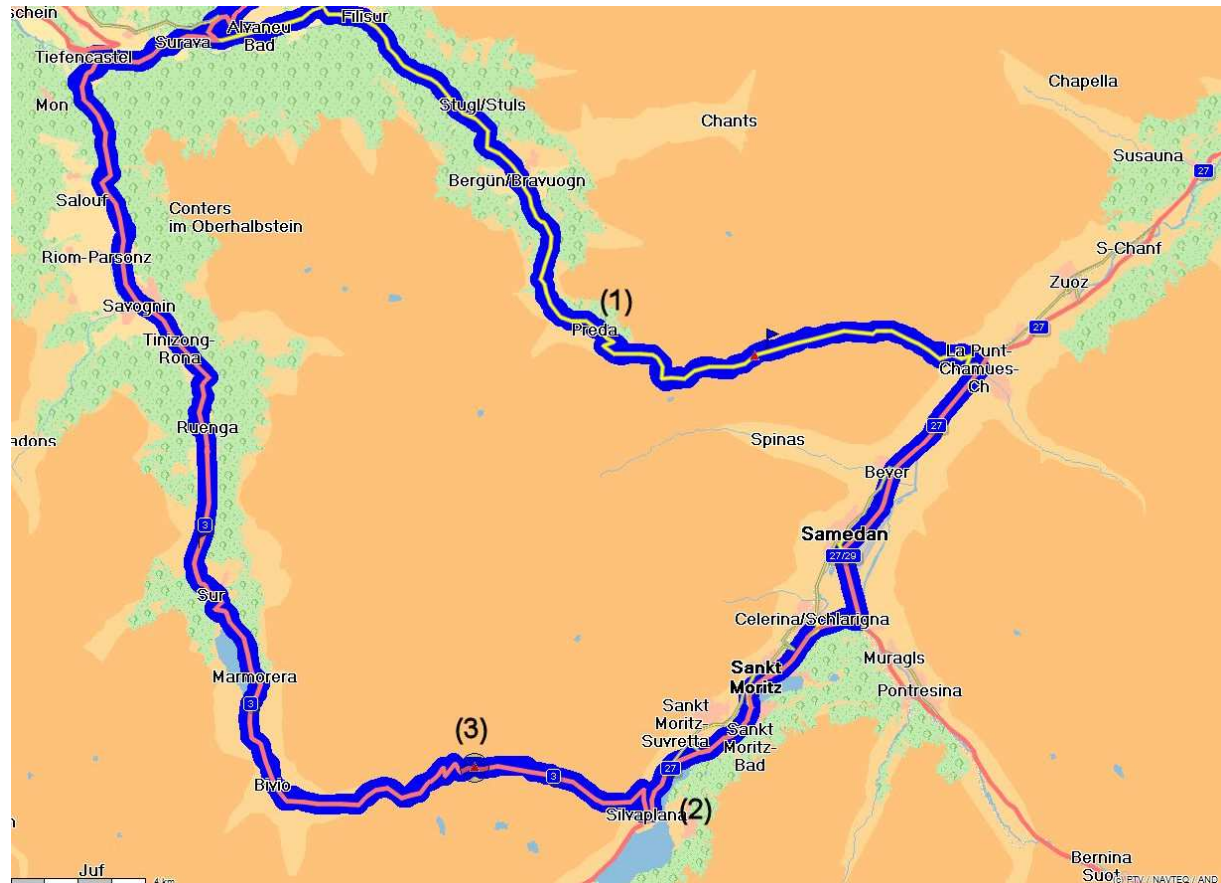
**Gasthaus Sonnenhof (1)**  
 Via Nazionale 31  
 Preda 189  
 CH-7482 Preda  
 Telefon: 076 575 86 80  
<http://www.sonnenhof-preda.ch/>  
 info@sonnenhof-preda.ch  
 Style: rustic, large parking



**Hotel Bellavista (2)**  
 Via da l'Alp 6  
 CH-7513 Silvaplana-Surlej  
 +41 81 838 60 50  
 Style: upscale, large parking



**Restaurant Ospizio La Veduta (3)**  
 Julierpass  
 CH-7513 Bivio  
 081 828 96 77  
[www.laveduta.ch](http://www.laveduta.ch)  
 Style: rustic, large parking





**Cobra free option – visit Clavadelalp demonstration cheese dairy**

The Clavadelalp demonstration cheese dairy is situated at 2,028 metres above sea level and offers guests a stunning view of the alpine panorama. The demonstration cheese dairy can either be reached by taking the Jakobshorn cable car to Jschalp, followed by a 45-minute march on foot, or with the post bus to Clavadel followed by a one-hour walk, or on one of the many alternative marked footpaths from the valley.



Open from mid June to mid September

- Demonstration cheese dairy: 10:30 – 11:45 h (start of cheese production 10:30 h)
- Restaurant - start of June to the end of October
- Open daily from 09:00 – 16:00 hrs

Costs: If your group is eating lunch with us, the cheese is free. Otherwise, we charge including a small cheese tasting, 10.-CHF/person

Clavadeler Alp Schaukäserei & Restaurant

Jakobshorn

7272 Davos Clavadel

Tel. +41 79 484 17 04

info@clavadelalp.ch

www.clavadelalp.ch

*Meeting point: 08:50 am station Jakobshornbahn, 7270 Davos Platz*

**Sunday, 24. June 2018**

| Start | Programm                                | Ziel | Entfernung |
|-------|---|------|------------|
| Davos | Lunch on the Schatzalp                  |      |            |
|       | Farewell part 2, Check out, return home |      |            |

**Schedule**

|       |   |
|-------|---|
| 09.00 | Breakfast                               |
| 11.00 | Departure to the Schatzalp cable car    |
| 12.00 | Lunch on the Schatzalp                  |
| 14.00 | Farewell part 2, Check out, return home |
| 19.00 | Dinner optional Pizzeria da Elio        |

Menu: Zürich style veal with Rösti (hash browned potatoes), Icecream



## Dinner optional:

This dinner is not included in the ECM package and is at your own expense.

It is reserved

Restaurant Pizzeria da Elio

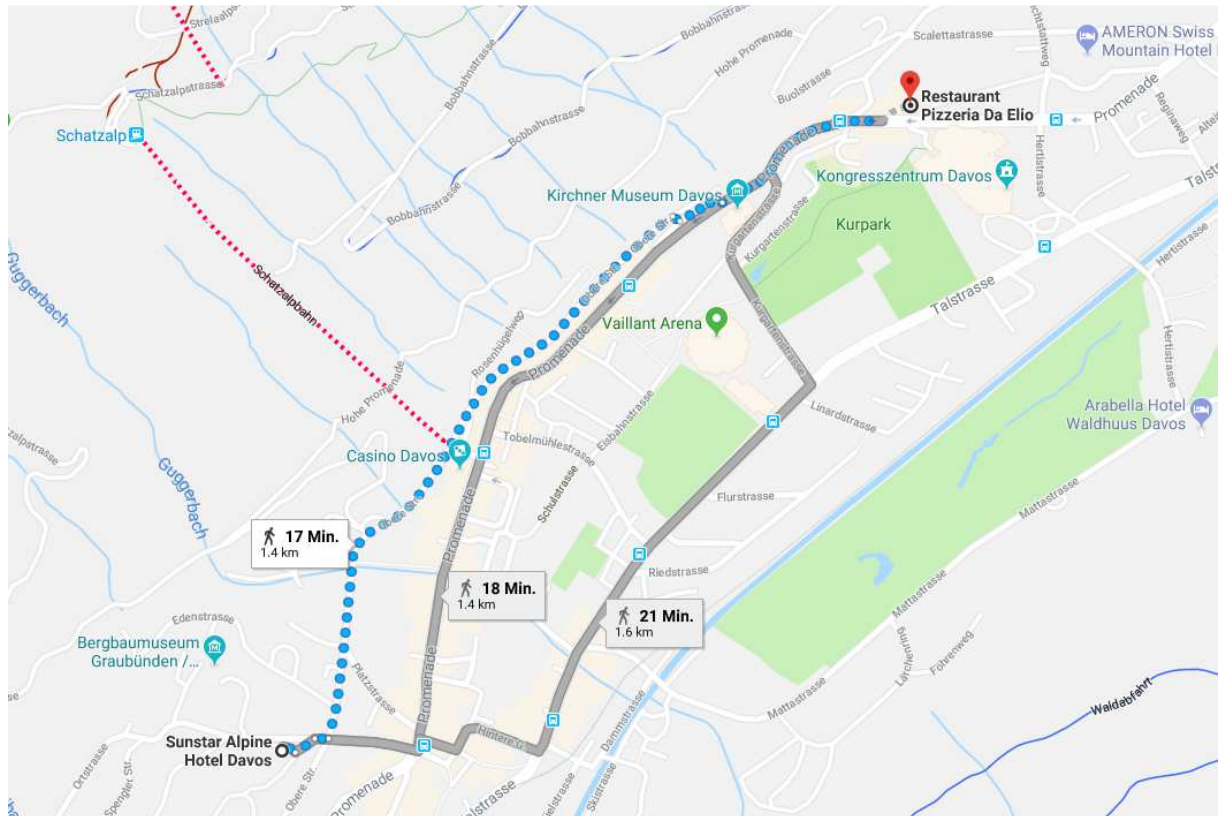
Promenade 95

CH-7270 Davos Platz

Tel. +41 81 413 61 28

E-Mail [info@restaurantdaelio.ch](mailto:info@restaurantdaelio.ch)

<http://www.restaurantdaelio.ch>



Either about 20 minutes on foot or by local bus





## General Information:

### **Our Hotel: Sunstar Alpine Hotel Davos\*\*\*\***

Parkstrasse 1

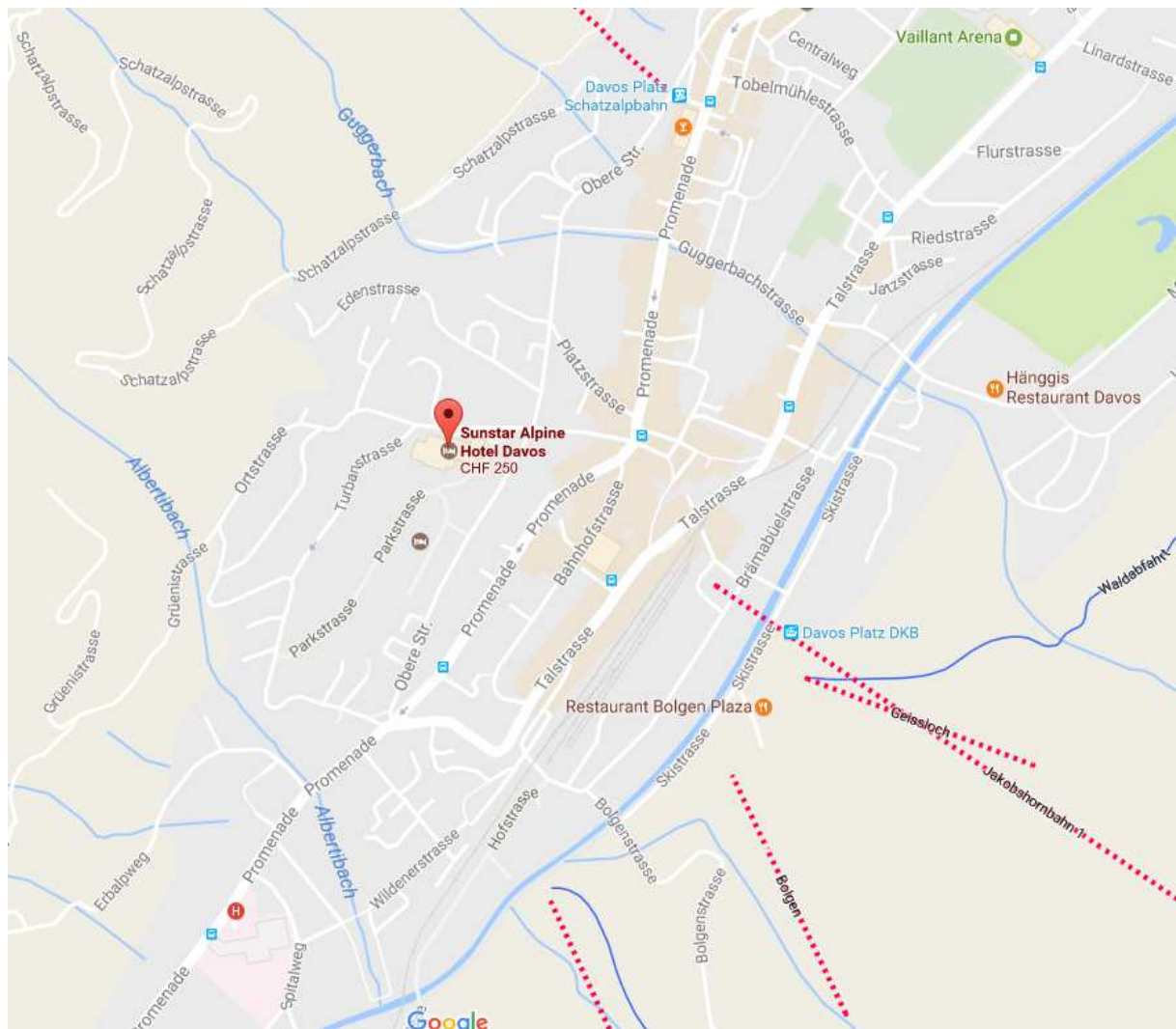
CH-7270 Davos Platz

Phone: 0041 81 836 12 12



### Your stay includes includes:

- overnight in a nice single or double room
- a rich breakfast buffet
- Complimentary drinks from the minibar
- Free use of indoor pool and steam bath
- "Davos Klosters Inclusive Card": free travel with all open mountain railways in Davos and Klosters, free admission to the open artificial ski lift Davos and the Alpinum Schatzalp
- Local bus in Davos and Klosters as well as the Rhaetian railway between Klosters and Davos Filisur
- Wireless LAN throughout the hotel
- Daily musical entertainment



### Garage and workshop:

For emergencies, the following workshop is on call during the event period:

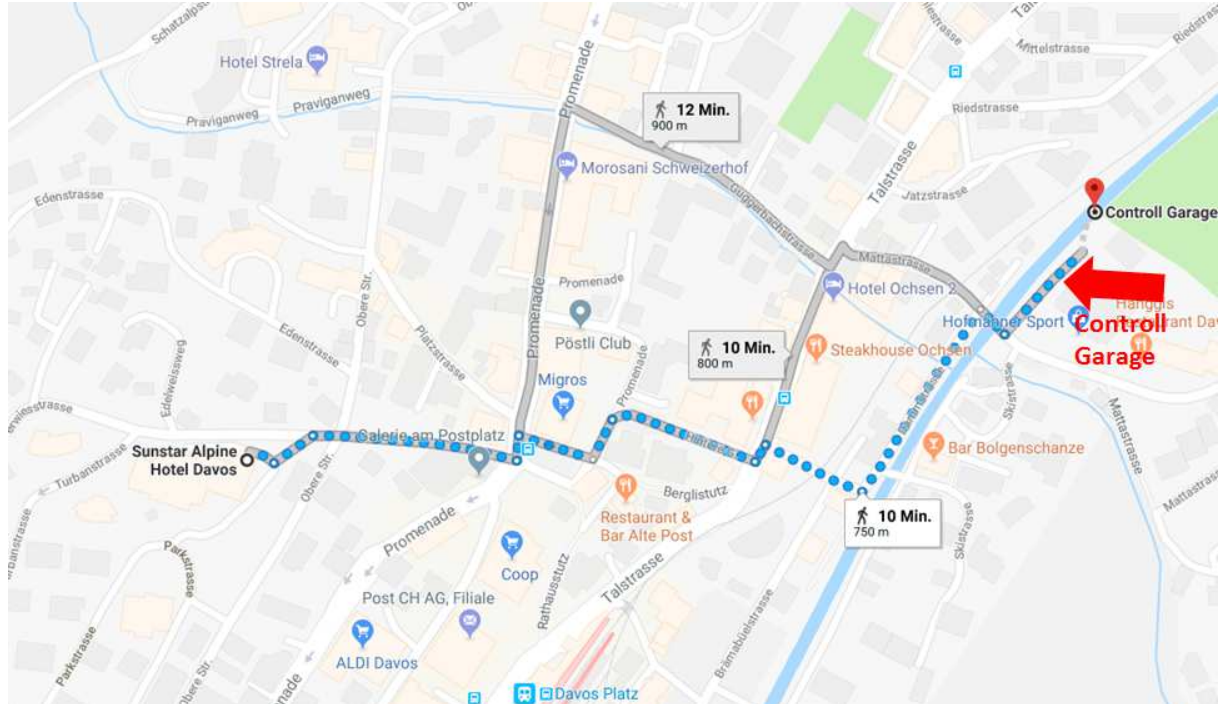
Herr Urs Rösch

Controll Garage

Mattastrasse 9

CH-7270 Davos Platz

Tel.: 0041 76 5695175



### Fuel stations in Davos

Migrol Tankstelle

Talstrasse 22

CH-7270 Davos Platz

Pronto Coop

Talstrasse 28E

CH-7270 Davos Platz



**Important phone numbers:**

|                             |                   |   |
|-----------------------------|-------------------|---|
| Event Organisations         |                   |   |
| Thomas Dibke                | +41 76 587 22 77  | (German / English)                      |
| Nadja Dibke                 | +41 79 415 06 76  | (German / English / French/<br>Italian) |
| Contact in English          |                   |   |
| Alan Browse                 | +44 77 45 6127 44 |   |
| Contact in German / English |                   |   |
| Achim Deboeser              | +49 172 670 40 44 |   |
| Contact in French / English |                   |   |
| Michel Mousset              | +33 67 478 26 14  |   |
| Contact in Dutch / English  |                   |   |
| Rocco Jansen                | +31 6 5150 1439   |   |
| Hotel Sunstar               | +41 81 836 12 12  |   |
| Police                      | 117               |   |
| FireResc                    | 118               |   |
| Emergency doctor            | 144               |   |